

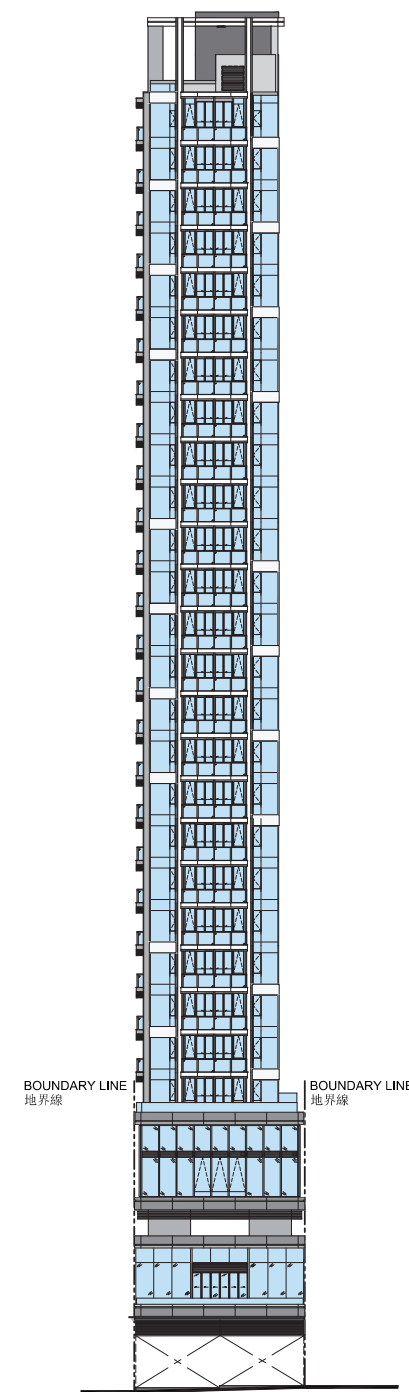
19 立面圖 ELEVATION PLAN



東立面圖
East Elevation

發展項目的認可人士證明本立面圖所顯示的立面：

1. 以2023年3月6日的情況為準的本項目的經批准的建築(改動及加建)圖則為基礎擬備；及
2. 大致上與本項目的外觀一致。




北立面圖
North Elevation

Authorized Person for the development certified that the elevations shown on these elevation plans:

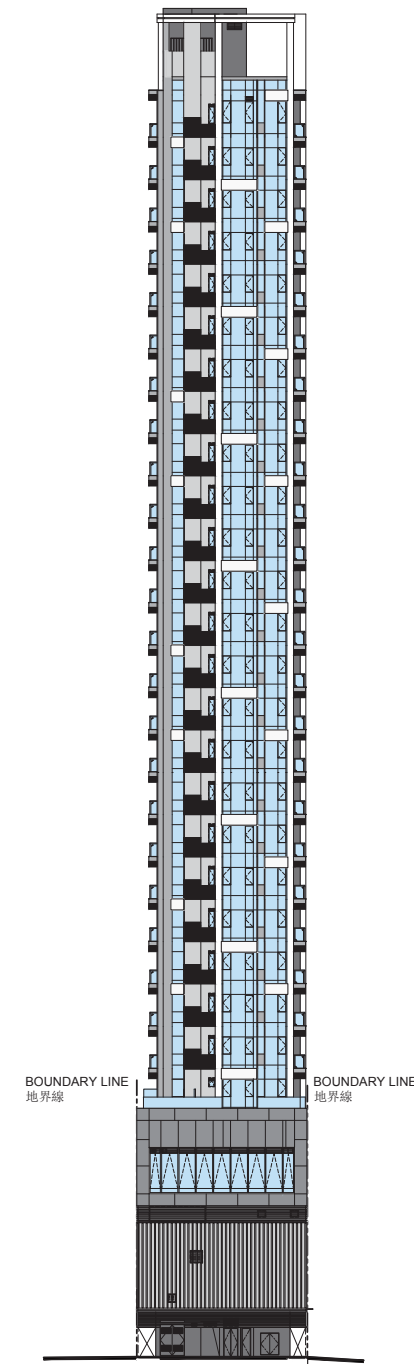
1. are prepared on the basis of the approved building (alterations and additions) plans for the development as of 6 March 2023; and
2. are in general accordance with the outward appearance of the development.

19 立面圖 ELEVATION PLAN



西立面圖
West Elevation

發展項目的認可人士證明本立面圖所顯示的立面：
1. 以2021年1月26日的情況為準的本項目的經批准的建築圖則為基礎擬備；及
2. 大致上與本項目的外觀一致。



南立面圖
South Elevation

Authorized Person for the development certified that the elevations shown on these elevation plans:
1. are prepared on the basis of the approved building plans for the development as of 26 January 2021; and
2. are in general accordance with the outward appearance of the development.