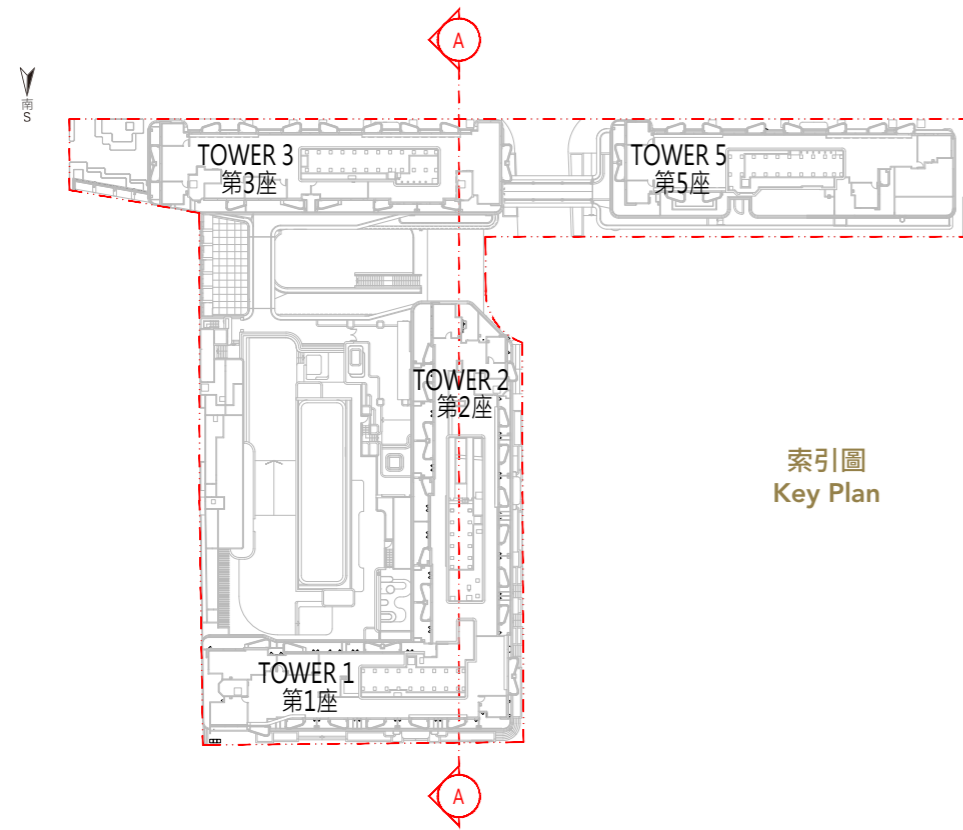
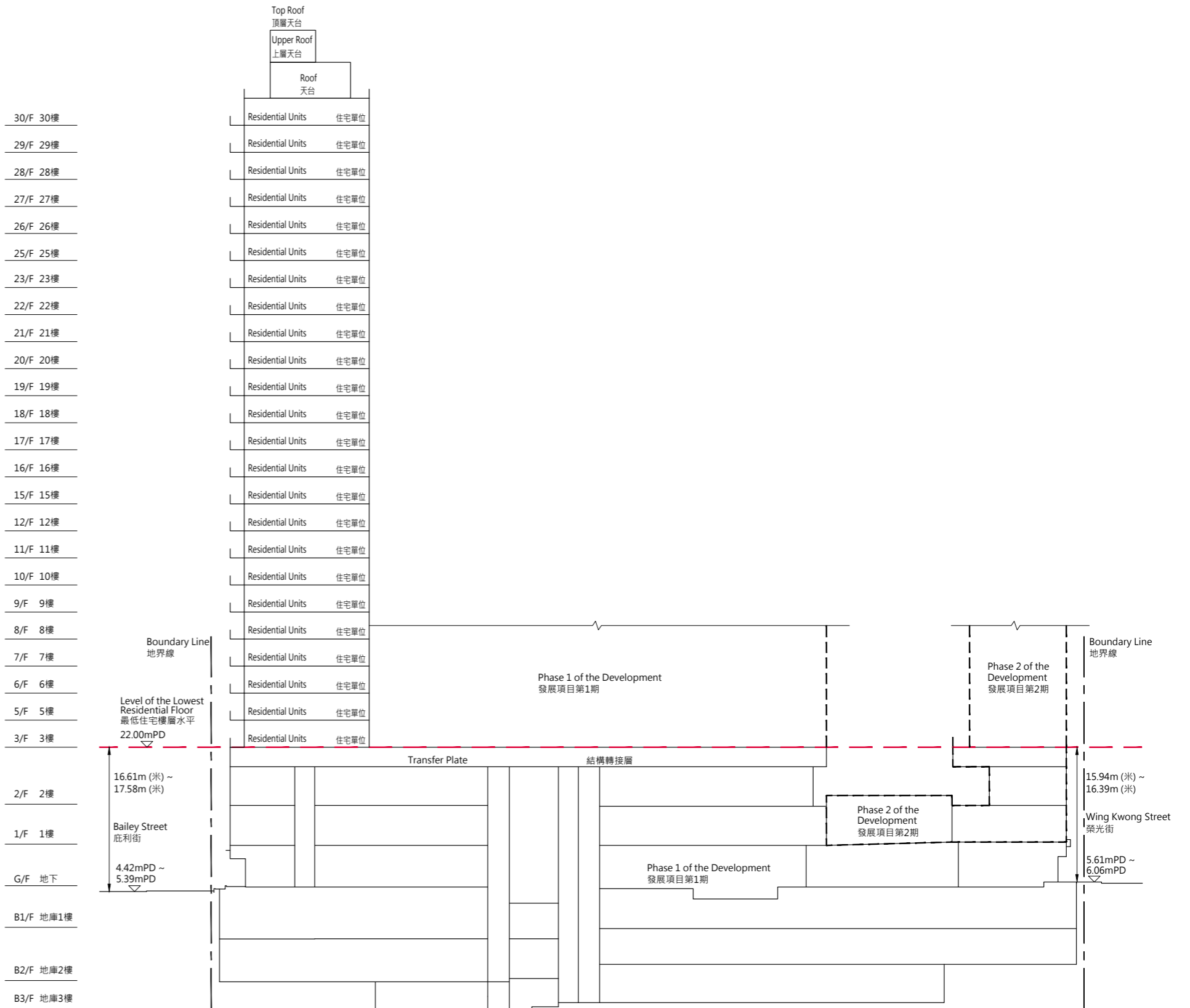


橫截面圖 A-A
Cross-Section Plan A-A



索引圖
Key Plan

-- 發展項目的界線 Boundary of the Development

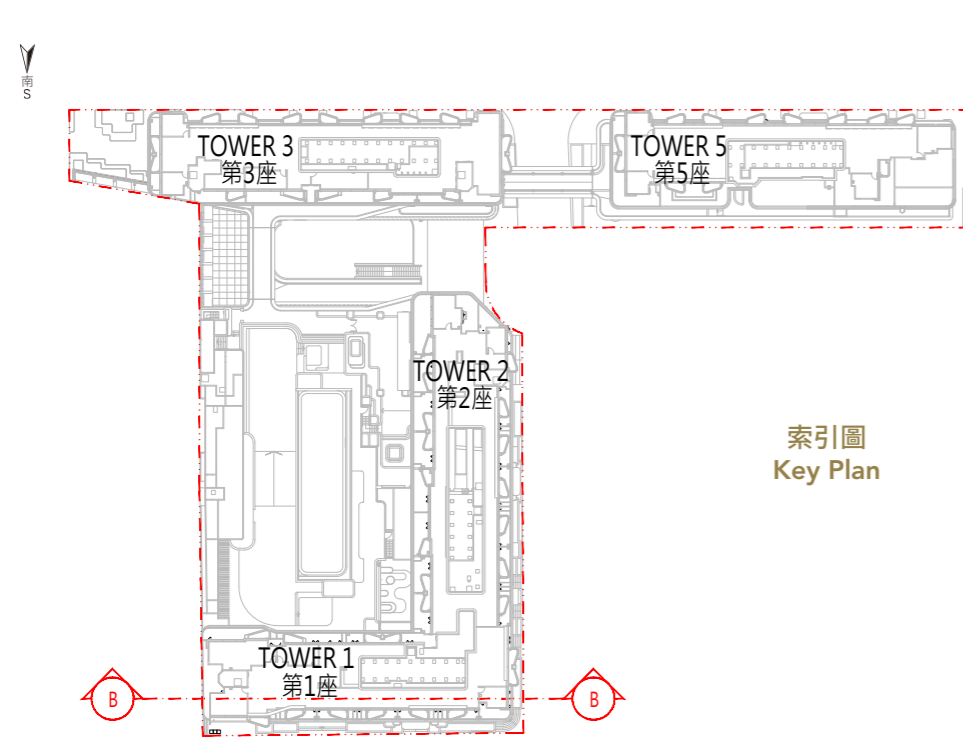


1. 毗連建築物的一段庇利街為香港主水平基準以上4.42米至5.39米。
2. 毗連建築物的一段榮光街為香港主水平基準以上5.61米至6.06米。
3. --- 紅色虛線代表該建築物之最低住宅樓層水平。

1. The part of Bailey Street adjacent to the building is 4.42 metres to 5.39 metres above the Hong Kong Principal Datum (m.P.D.).
2. The part of Wing Kwong Street adjacent to the building is 5.61 metres to 6.06 metres above the Hong Kong Principal Datum (m.P.D.).
3. --- Red dotted line denotes the level of the lowest residential floor of the building.


18 期數中的建築物的橫截面圖 CROSS-SECTION PLAN OF BUILDING IN THE PHASE

橫截面圖 B-B
Cross-Section Plan B-B



索引圖
Key Plan

-- 發展項目的界線 Boundary of the Development



- 毗連建築物的一段毗鄰地段為香港主水平基準以上4.80米至4.82米。
- 毗連建築物的一段環安街為香港主水平基準以上4.20米至4.25米。
- — — 紅色虛線代表該建築物之最低住宅樓層水平。

- The part of Adjoining Lot adjacent to the building is 4.80 metres to 4.82 metres above the Hong Kong Principal Datum (m.P.D.).
- The part of Wan On Street adjacent to the building is 4.20 metres to 4.25 metres above the Hong Kong Principal Datum (m.P.D.).
- — — Red dotted line denotes the level of the lowest residential floor of the building.