




東立面圖  
EAST ELEVATION




南立面圖  
SOUTH ELEVATION

發展項目的認可人士證明本立面圖所顯示的立面：


1. 以2024年11月18日的情況為準的本項目的經批准的建築圖則為基礎擬備；及
2. 大致上與本項目的外觀一致。

Authorized Person for the development certified that the elevations shown on these elevation plans:

1. are prepared on the basis of the approved building plans for the development as of 18 November 2024; and
2. are in general accordance with the outward appearance of the development.



西立面圖  
WEST ELEVATION



北立面圖  
NORTH ELEVATION

發展項目的認可人士證明本立面圖所顯示的立面：

1. 以2024年11月18日的情況為準的本項目的經批准的建築圖則為基礎擬備；及
2. 大致上與本項目的外觀一致。

Authorized Person for the development certified that the elevations shown on these elevation plans:

1. are prepared on the basis of the approved building plans for the development as of 18 November 2024; and
2. are in general accordance with the outward appearance of the development.